



SUNSET RD

Proposed Location



1913

1909

7030

1907

1905

BRENTWOOD BLVD

163


167





171

175

179

KAY AVE



-  5 – 24 x 36 Interpretative Signage
-  Decomposed Granite pad and pathway (Bulb out)
-  1 – Park and Recreation maintenance standard surface mount bench
-  1 – Park and Recreation maintenance standard trash receptacle